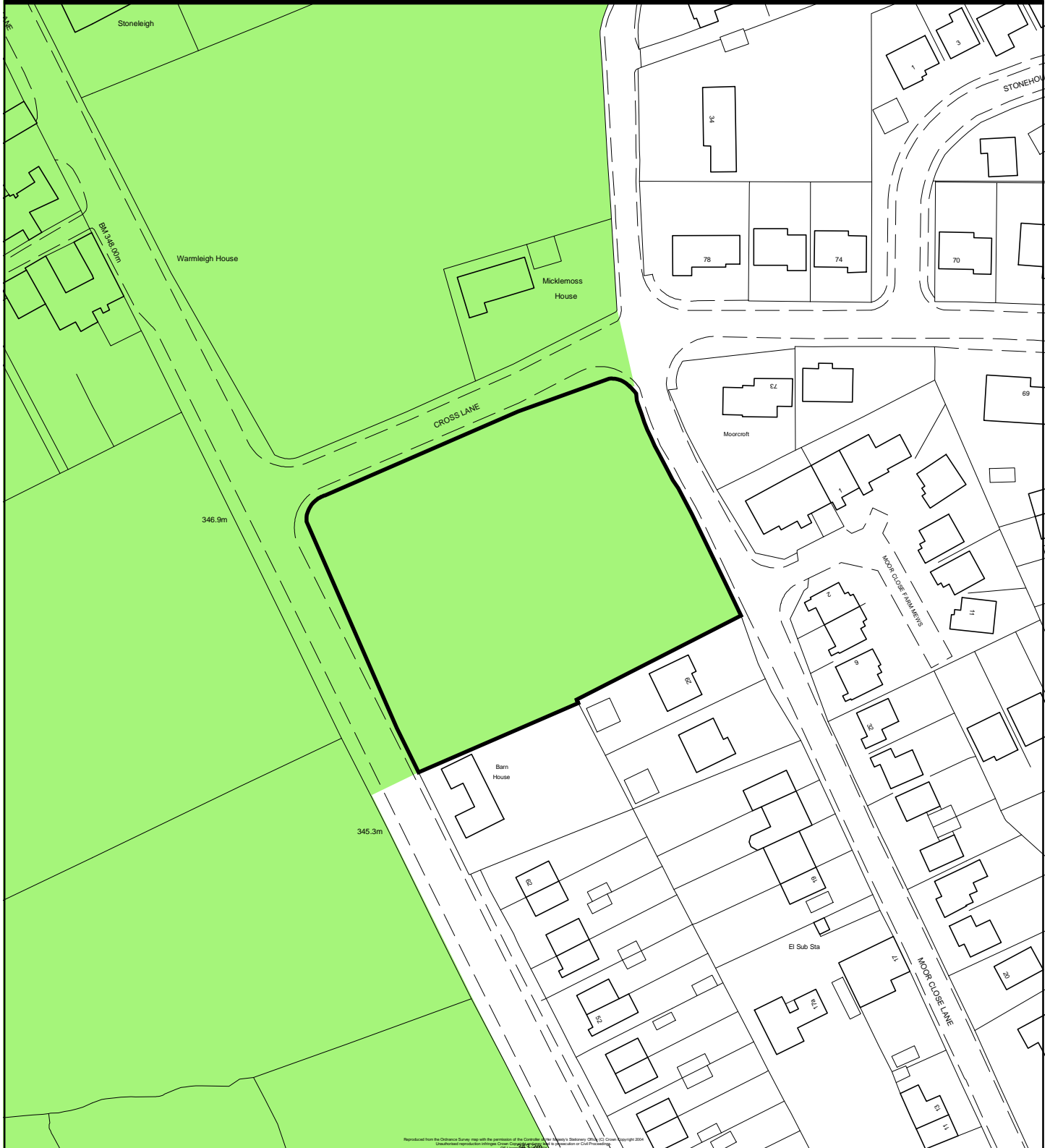





Replacement Unitary Development Plan for the Bradford District Post Inquiry Modifications



Mod. reference MOD/BS/GB/5	Scale. 1:1,250	Key.  Area deleted from Green Belt and allocated as a Phase 2 Housing Site. Site ref. BS/H2.9  Revised Deposit UDP Green Belt
Site reference SOM/BS/H1/152	Site Area. 0.53 Ha	
Address Cross Lane, Queensbury, Bradford.	OS Grid Ref. SE 0929NW	
 NORTH		© Crown copyright. All rights reserved. City of Bradford Metropolitan District Council 100019304